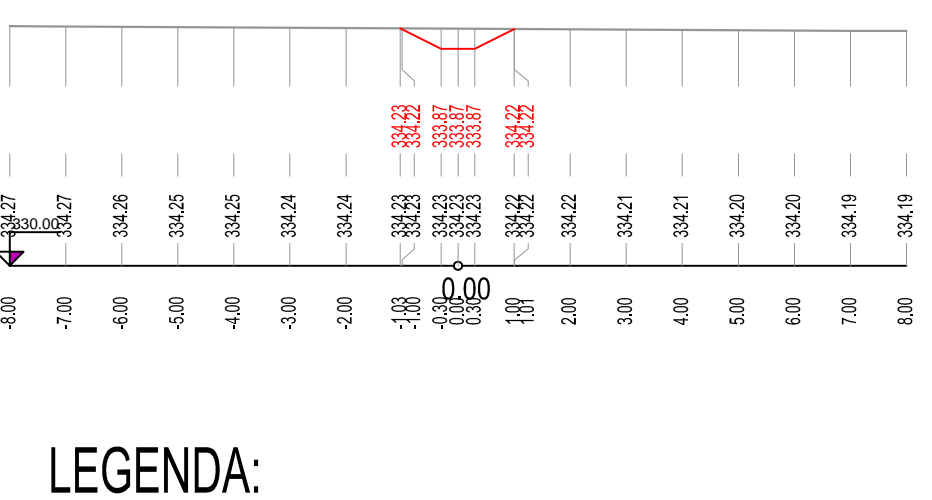
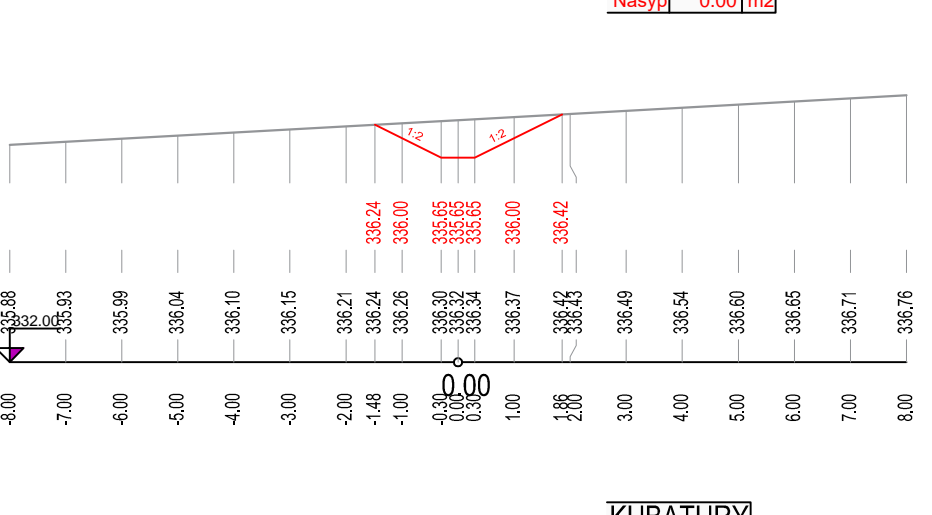
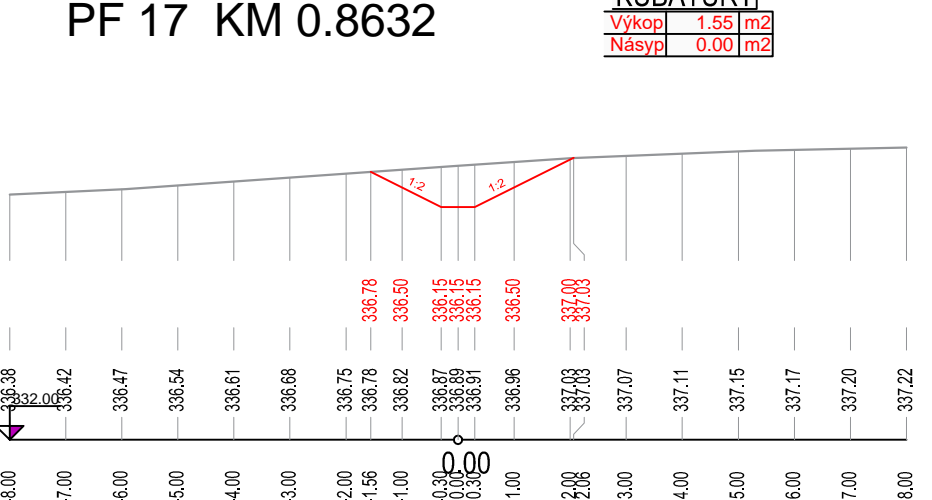
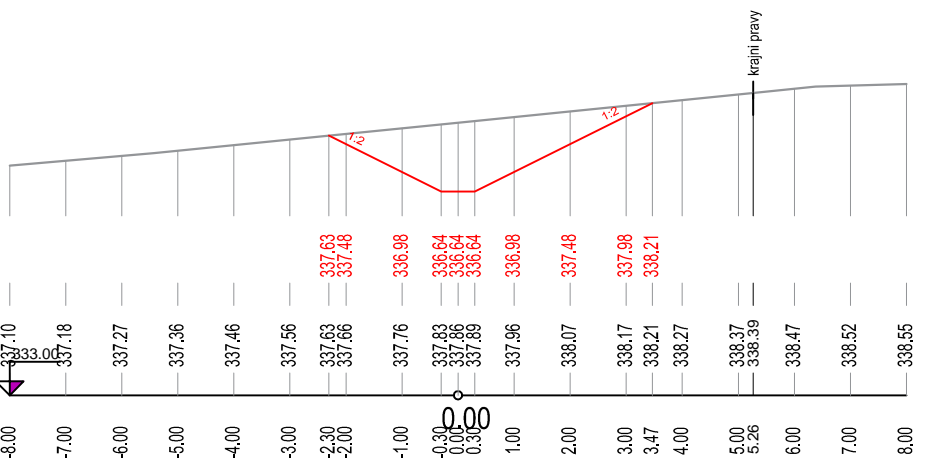
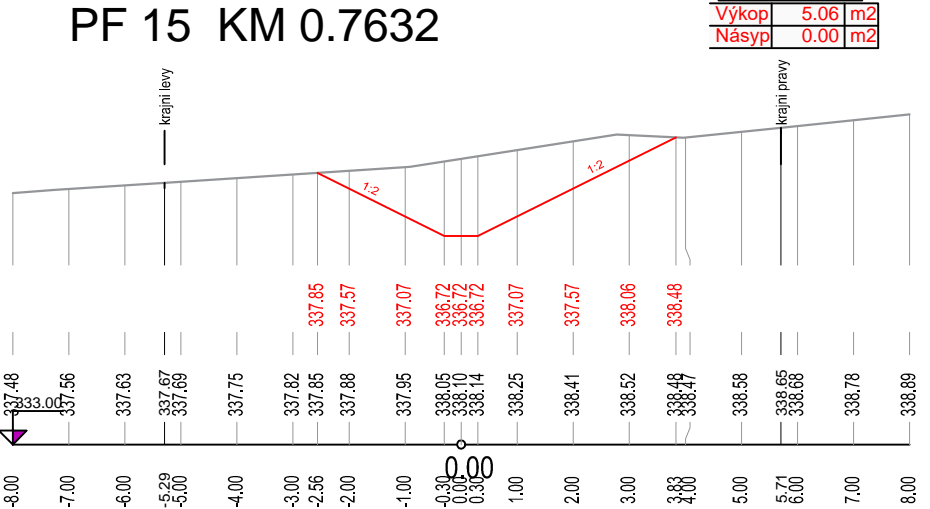
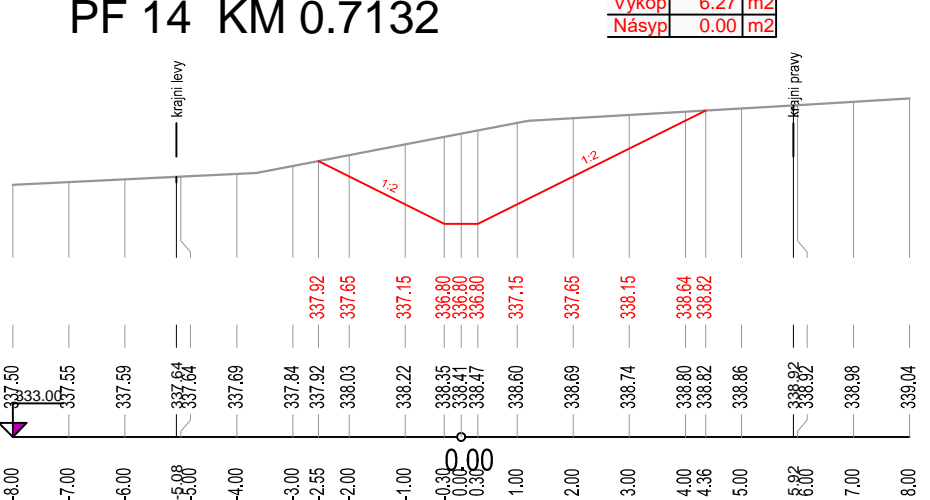
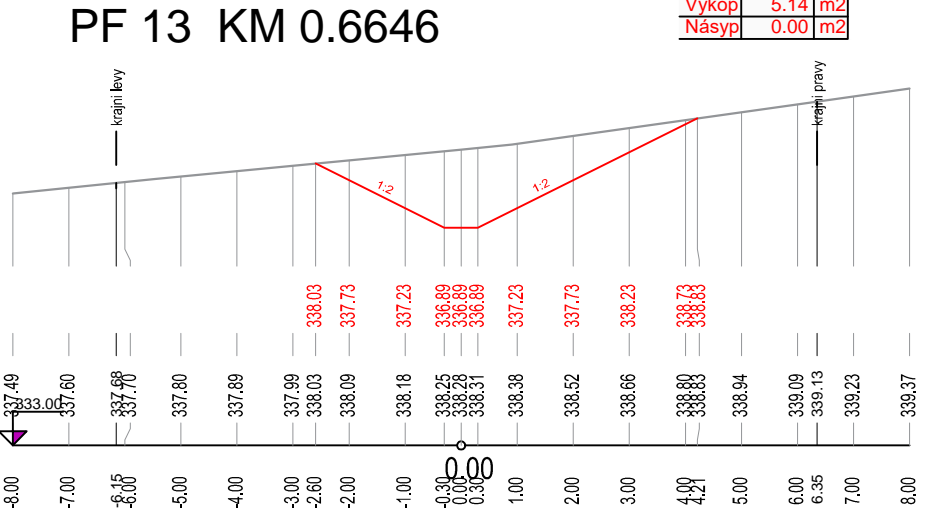
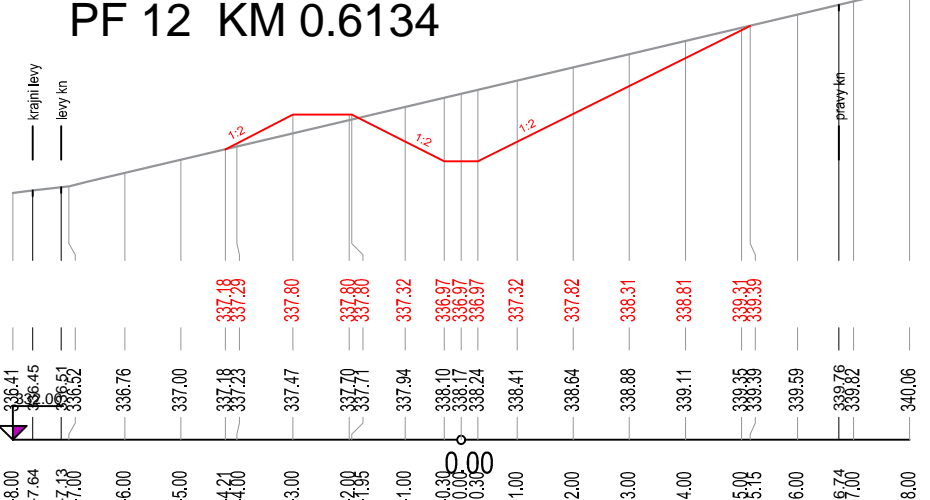
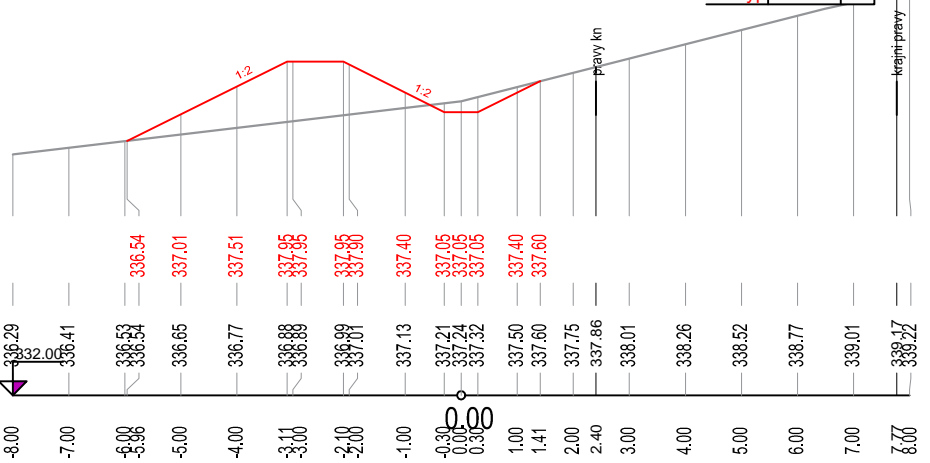
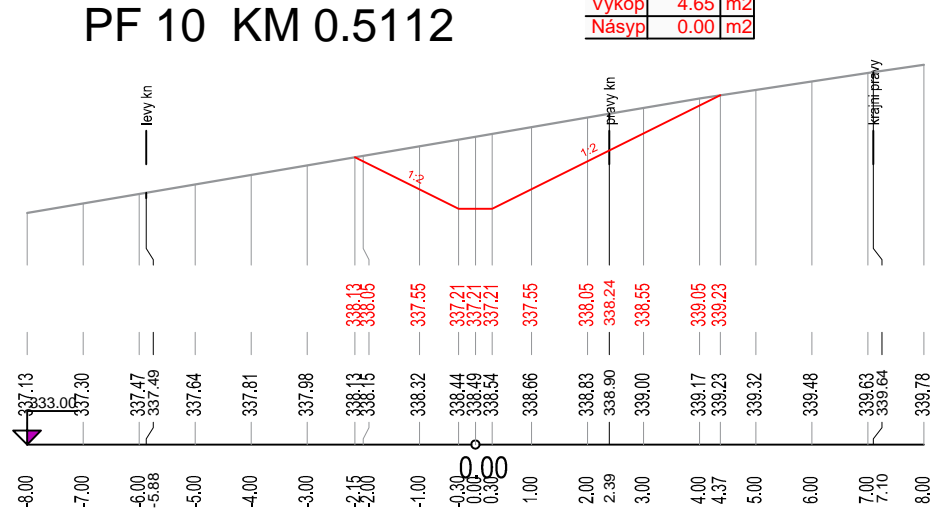

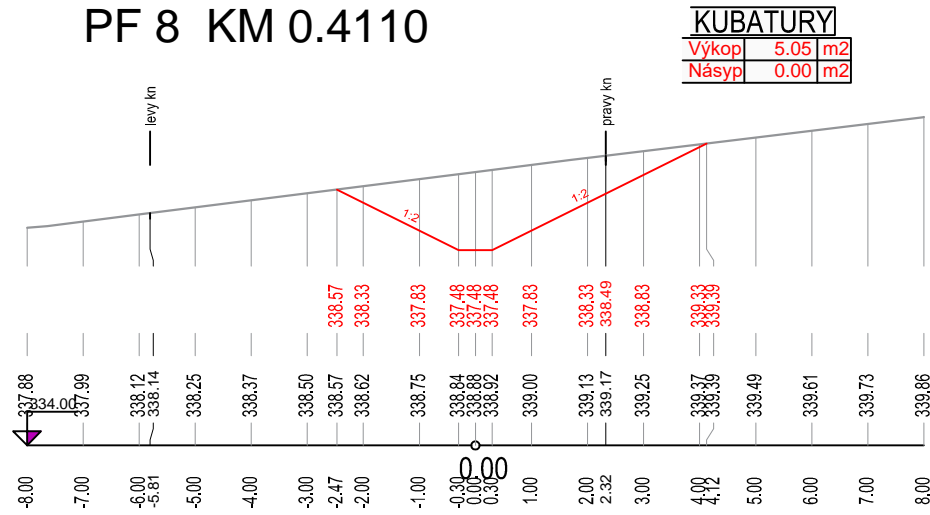
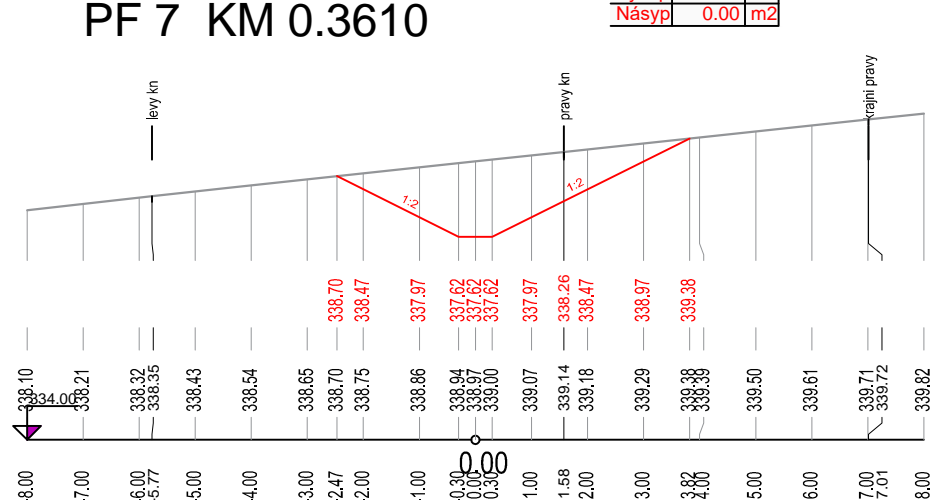
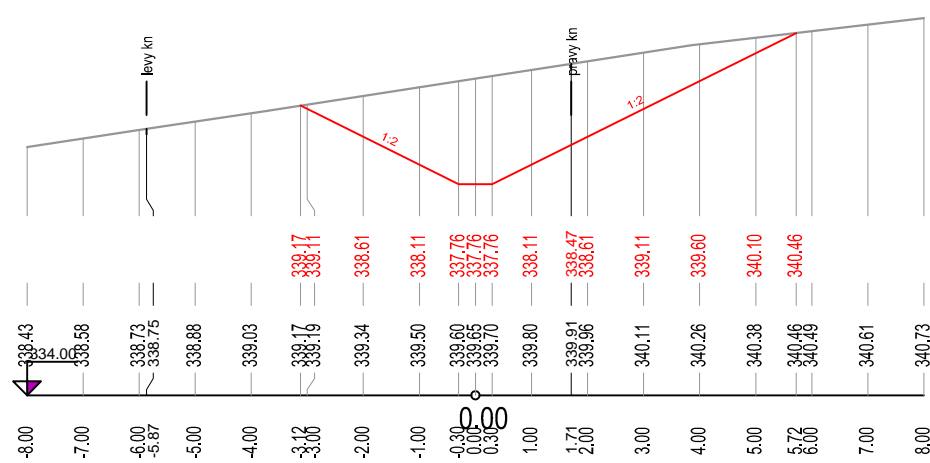
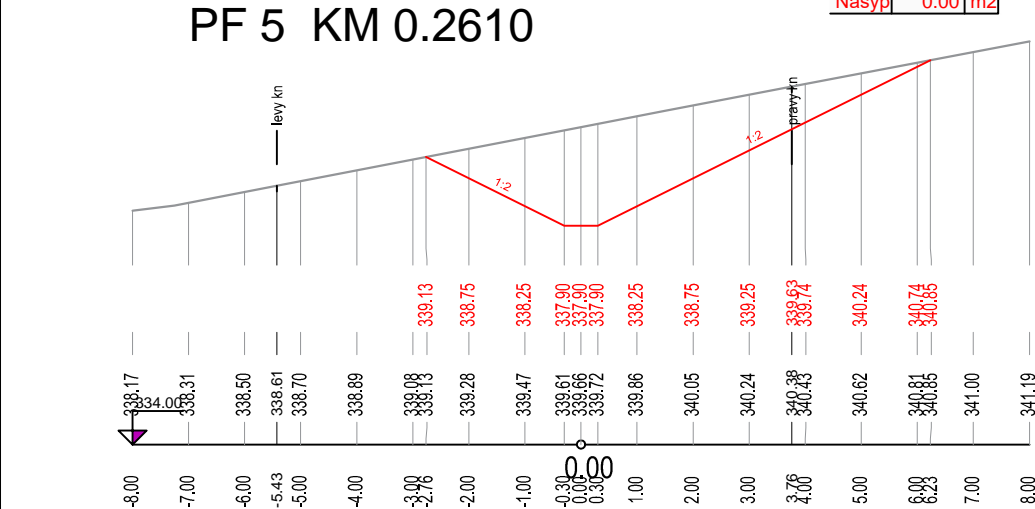
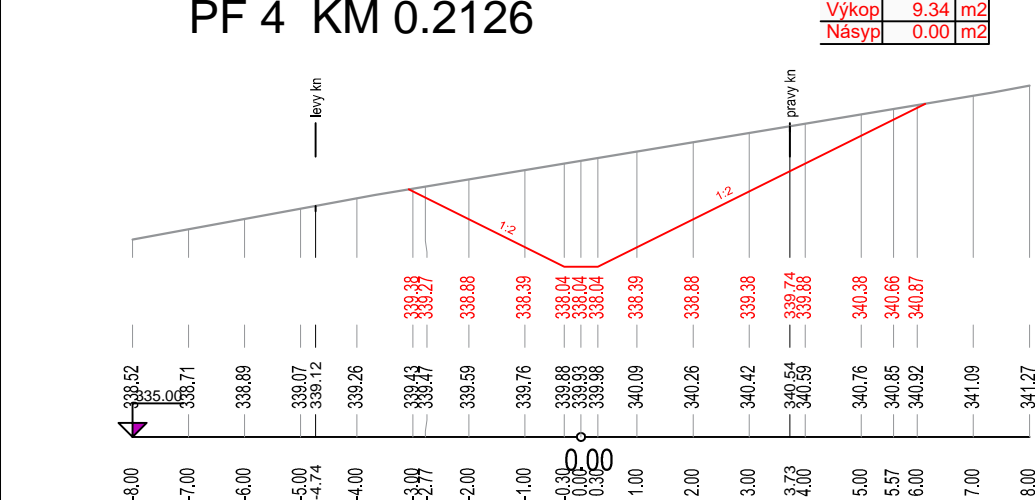
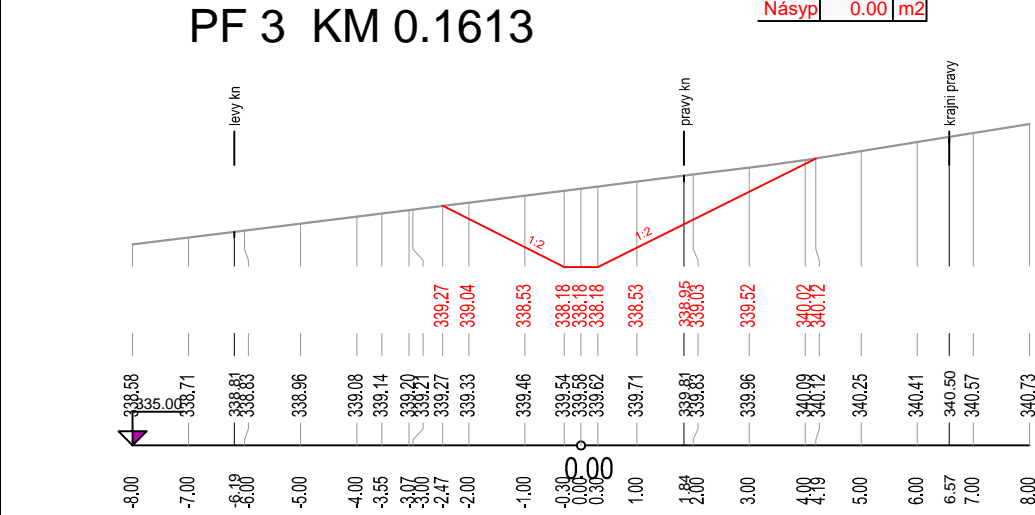
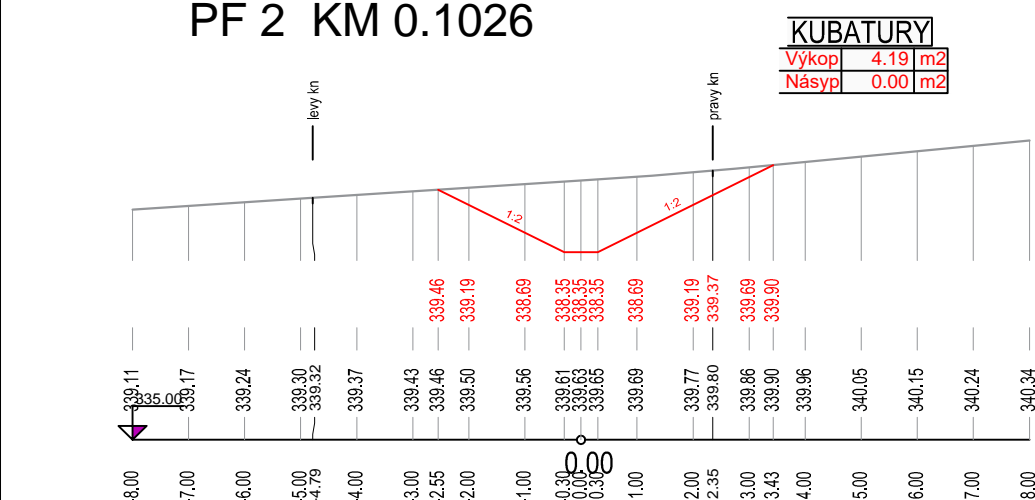
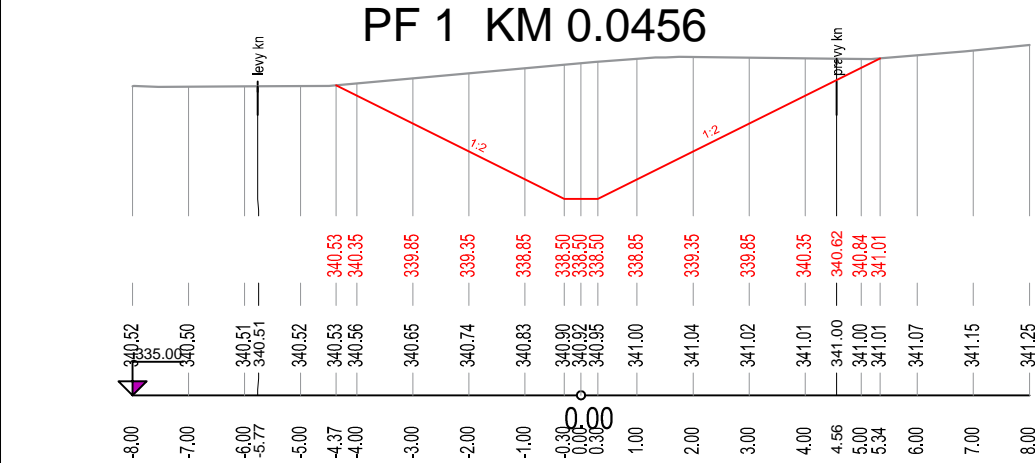


PŘÍČNÉ ŘEZY PŘÍTOKOVÝM KORYTEM
M 1:100/100



LEGENDA:

— PŮVODNÍ STAV

— NÁVRHOVÝ STAV

SOUŘADNÝ SYSTÉM: S - JTSK				VÝŠKOVÝ SYSTÉM: BPV			
KAT. ÚZEMÍ:		TOMÍKOVICE, VLČICE U JAVORNIKA		<div><div>VZDINVEST</div><div>Kpt. Nálepky 2332, Pardubice, 530 02</div><div>Projektová a investiční činnost</div></div>			
OKRES:		JESENÍK					
KRAJ:		OLOMOUCKÝ					
INVESTOR:		STÁTNÍ POZEMK. ÚŘAD, OBEC ŽULOVÁ					
AKCE:		LOKÁLNÍ BIOCENTRUM TOMÍKOVICE		PROJEKTANT: ING. ŠVÁB			
				VED.PROJEKTANT: ING. DVORÁK			
				STUPEŇ PD: DPS			
				MĚŘITKO: 1:100/100			
				DATUM: 06/2022			
OBSAH:		PŘÍČNÉ ŘEZY PŘÍTOKOVÝM KORYTEM		PŘÍLOHA Č.: D.1.15			